




St Aloysius College (Autonomous), Mangaluru

Criterion IV : Infrastructure and Learning Resources

Metric No.:4.2.1

Year:2023-2024

#### 4.2.1 Library is automated using Integrated Library Management System (ILMS)



ESTD : 1880



## 4.2.1 Library Infrastructure

# AIMIT Centre Library



RFID Security gate

GPS Map  
Camera Lite

QVQ8+RG2, Beeri Derlakatte Rd, Kotekar, Karnataka  
575022, India

Latitude  
12.7895176°

Longitude  
74.8663632°

Local 10:38:09 AM

Altitude 14 meters

# AIMIT Centre Library



QVQ8+RG2, Beeri Derlakatte Rd, Kotekar, Karnataka  
575022, India

Latitude  
12.7895625°

Longitude  
74.8663219°

Local 10:44:09 AM  
GMT 05:14:09 AM

Altitude 14 meters  
Friday, 24.03.2023



QVQ8+RG2, Beeri Derlakatte Rd, Kotekar, Karnataka  
575022, India

Latitude  
12.7896412°

Longitude  
74.8663198°

Local 10:44:18 AM  
GMT 05:14:18 AM

Altitude 14 meters  
Friday, 24.03.2023

# AIMIT Centre Library



GPS Map  
Camera Lite

QVQ8+RG2, Beeri Derlakatte Rd, Kotekar, Karnataka  
575022, India

Latitude  
12.7895167°

Longitude  
74.8663697°

Local 10:42:21 AM  
GMT 05:12:21 AM

Altitude 14 meters  
Friday, 24.03.2023



GPS Map  
Camera Lite

QVQ8+RG2, Beeri Derlakatte Rd, Kotekar, Karnataka  
575022, India

Latitude  
12.7894642°

Longitude  
74.8664175°

Local 10:40:43 AM  
GMT 05:10:43 AM

Altitude 14 meters  
Friday, 24.03.2023

# AIMIT Centre Library



QVQ8+RG2, Beeri Derlakatte Rd, Kotekar, Karnataka  
575022, India

Latitude  
12.7895188°

Longitude  
74.8663712°

Local 10:39:38 AM  
GMT 05:09:38 AM

Altitude 14 meters  
Friday, 24.03.2023




QVQ8+RG2, Beeri Derlakatte Rd, Kotekar, Karnataka  
575022, India

Latitude  
12.7894663°

Longitude  
74.8664197°

Local 10:40:05 AM  
GMT 05:10:05 AM

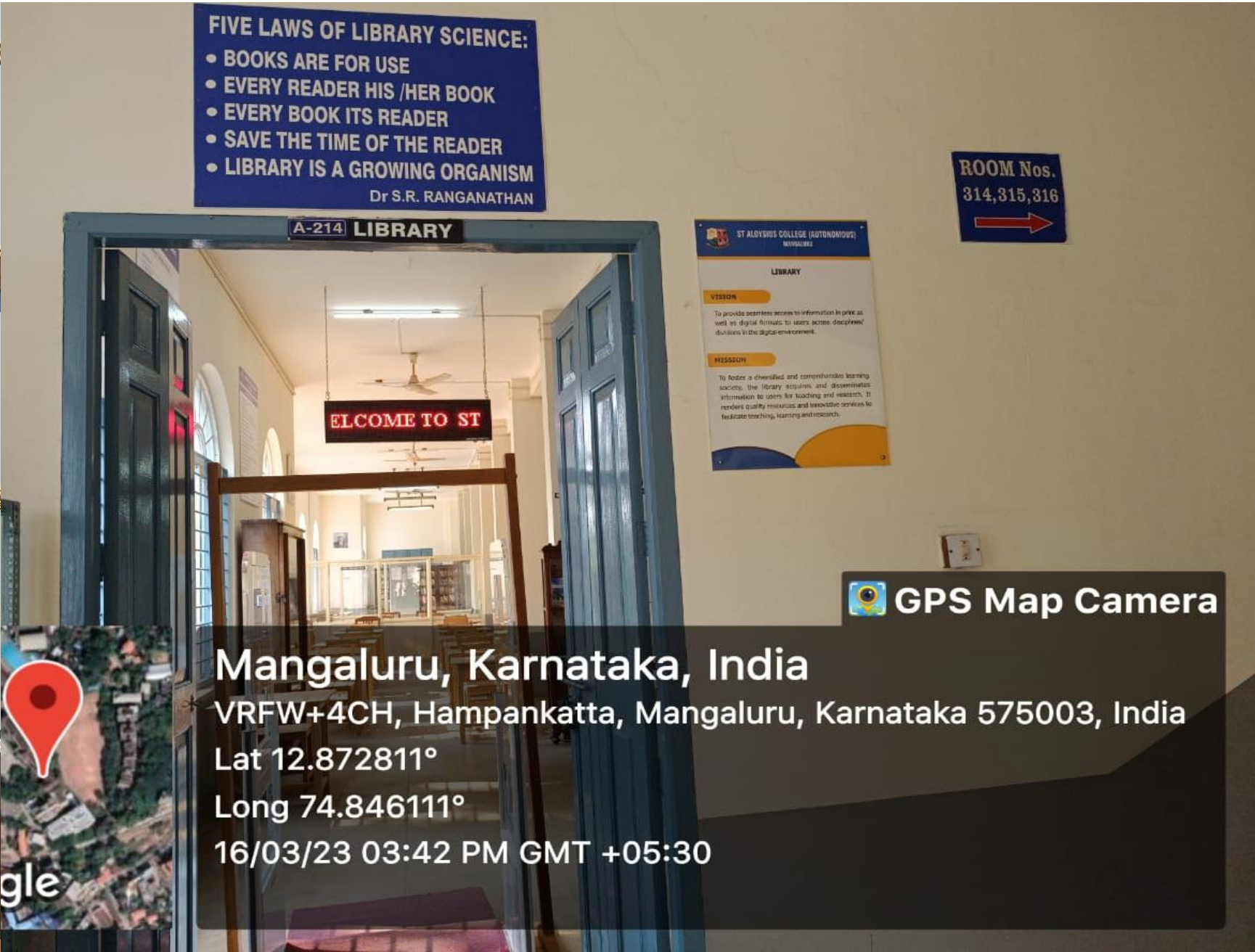
Altitude 14 meters  
Friday, 24.03.2023



# Undergraduate Library



Mangaluru, Karnataka, India  
VRFW+4CH, Hampankatta, Mangaluru, Karn  
India  
Lat 12.872785°  
Long 74.84607°  
16/03/23 03:38 PM GMT +05:30



Mangaluru, Karnataka, India

VRFW+4CH, Hampankatta, Mangaluru, Karnataka 575003, India

Lat 12.872811°

Long 74.846111°


16/03/23 03:42 PM GMT +05:30

GPS Map Camera

# Undergraduate Library



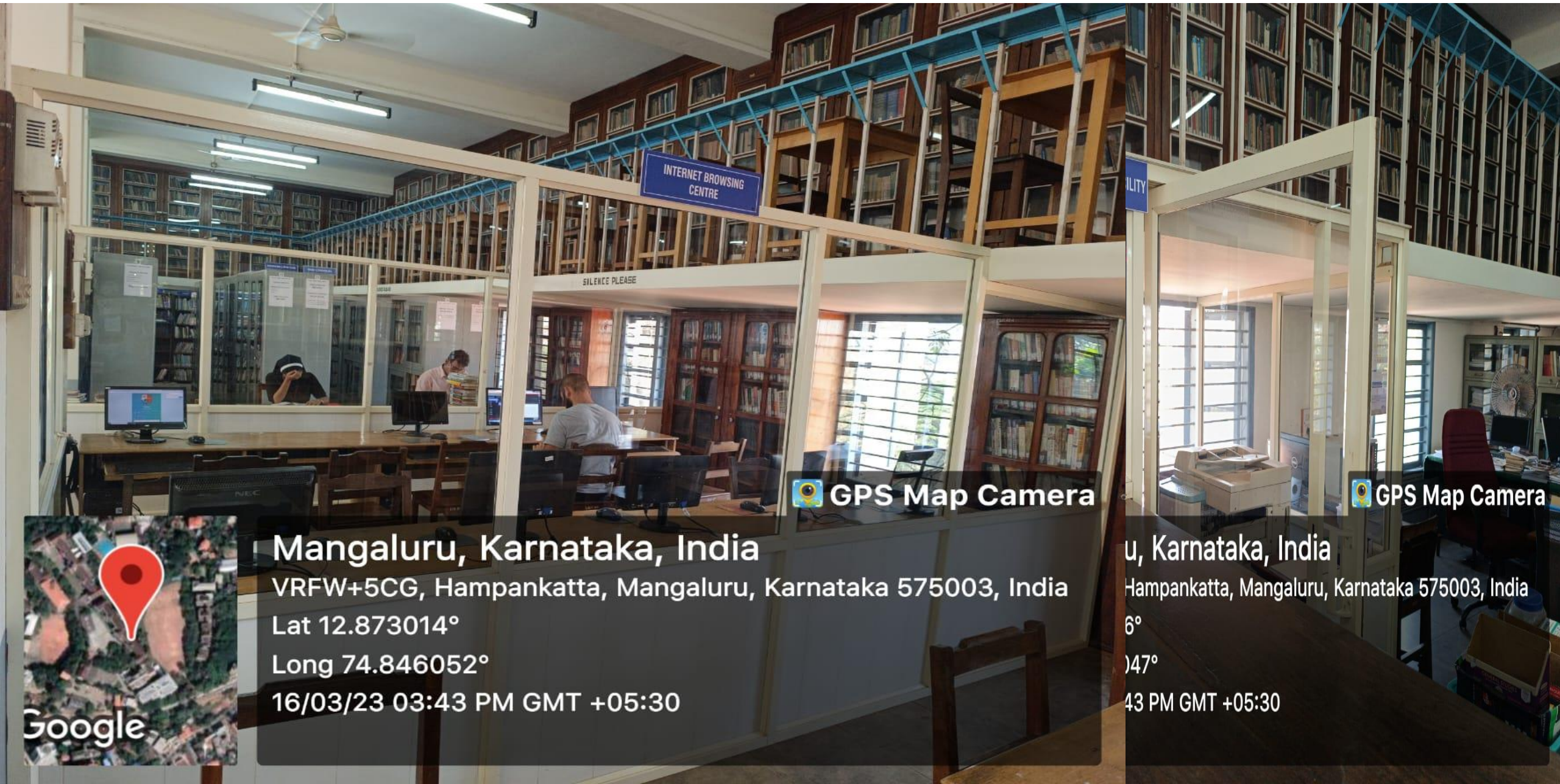
**Mangaluru, Karna**  
VRFW+4CH, Hampankat  
Lat 12.872817°  
Long 74.846109°  
16/03/23 03:42 PM GMT



**Mangaluru, Karnataka, India**  
VRFW+5CG, Hampankatta, Mangaluru, Karnataka 575003, India  
Lat 12.873031°  
Long 74.846033°  
16/03/23 03:43 PM GMT +05:30

 **GPS Map Camera**

# Undergraduate Library



INTERNET BROWSING  
CENTRE

SILENCE PLEASE

GPS Map Camera

GPS Map Camera

Mangaluru, Karnataka, India

VRFW+5CG, Hampankatta, Mangaluru, Karnataka 575003, India

Lat 12.873014°

Long 74.846052°

16/03/23 03:43 PM GMT +05:30


u, Karnataka, India

Hampankatta, Mangaluru, Karnataka 575003, India

6°

047°

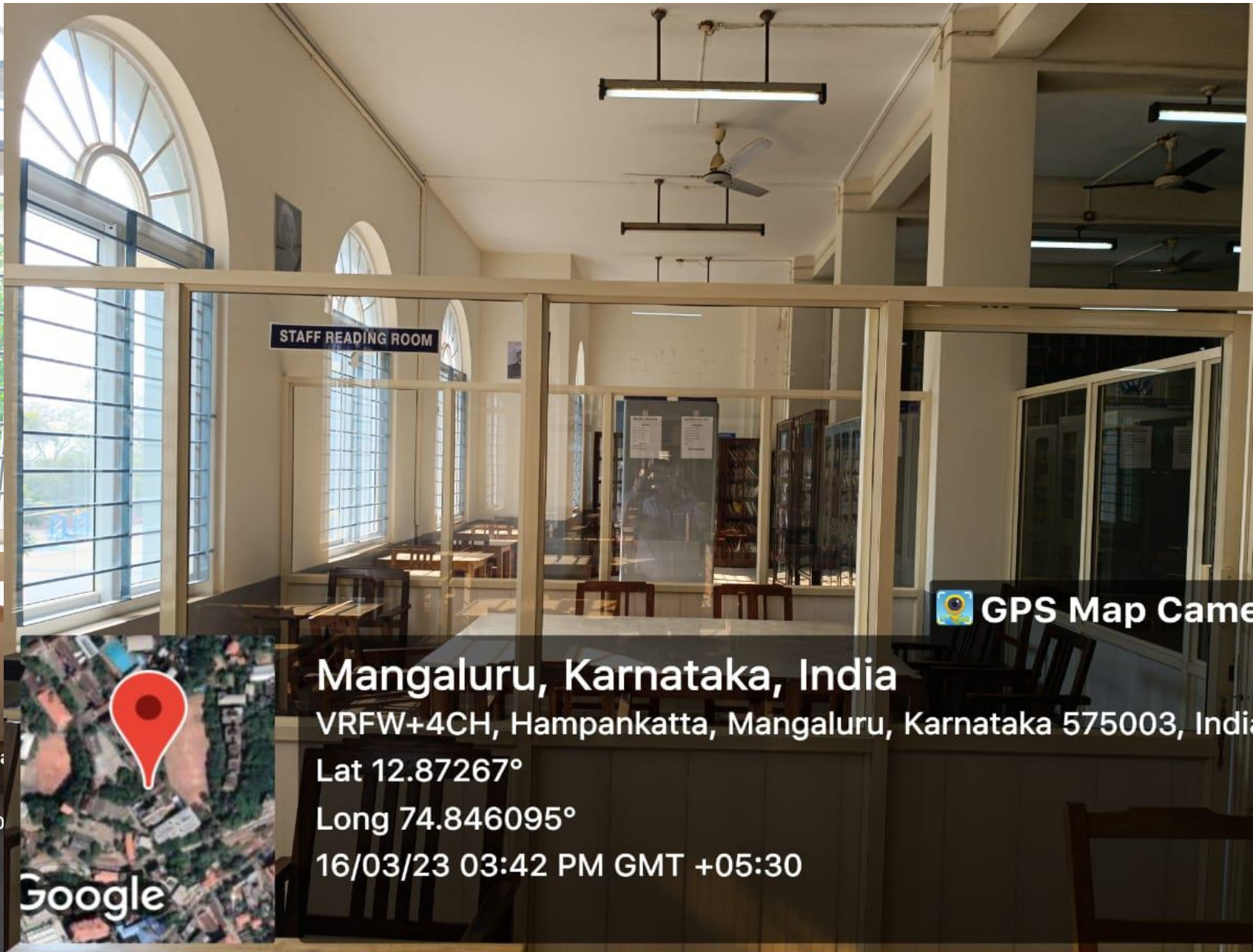
43 PM GMT +05:30



# Undergraduate Library

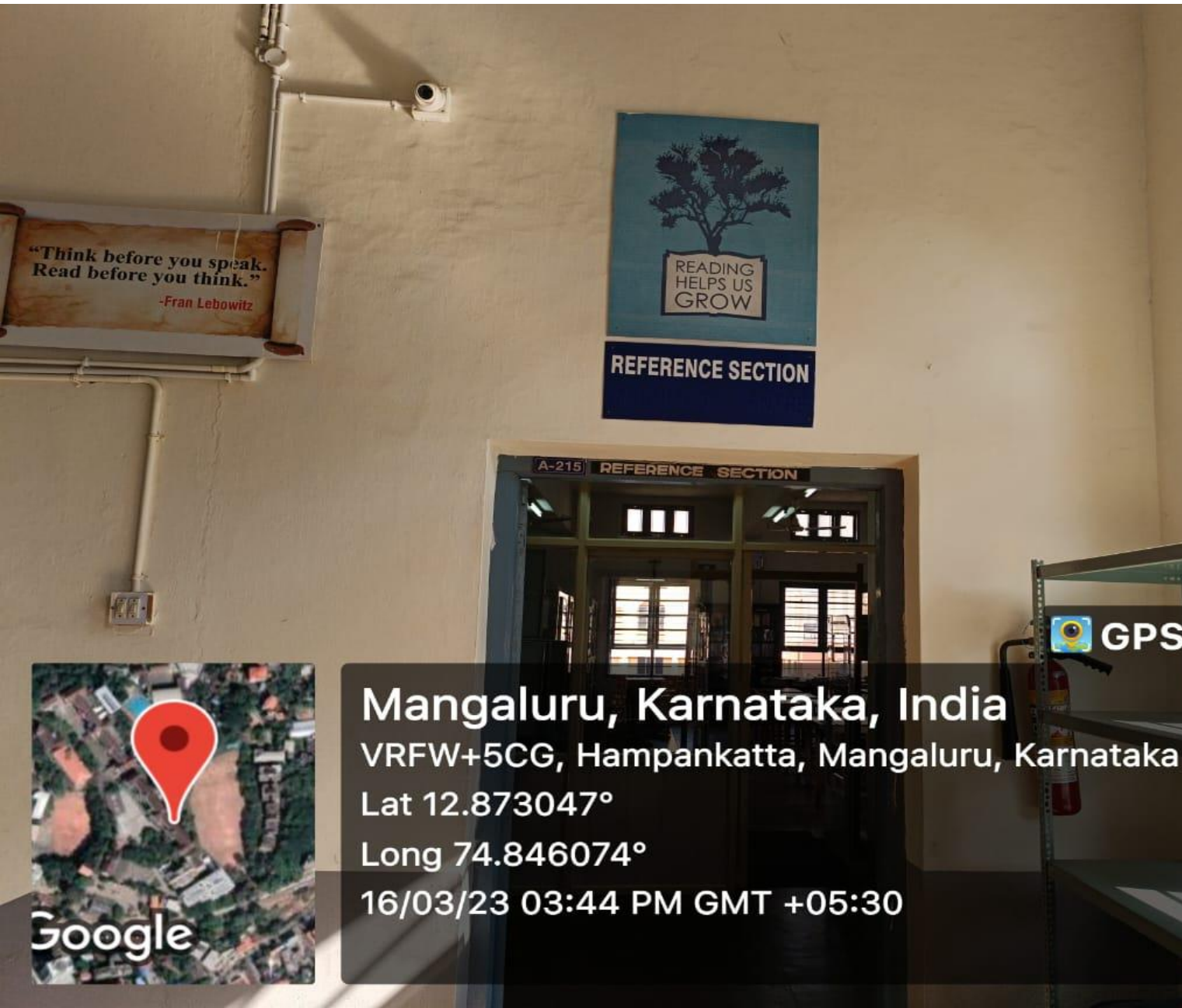


Mangaluru, Karnataka, India  
VRFW+4CH, Hampankatta, Mangaluru, Karnataka 575003, India  
Lat 12.872813°  
Long 74.846104°  
16/03/23 03:42 PM GMT +05:30



Mangaluru, Karnataka, India  
VRFW+4CH, Hampankatta, Mangaluru, Karnataka 575003, India  
Lat 12.87267°  
Long 74.846095°  
16/03/23 03:42 PM GMT +05:30


# Undergraduate Library



# Undergraduate Library



**Mangaluru, Karnataka, India**  
VRFW+4CH, Hampankatta, Mangaluru  
Lat 12.872786°  
Long 74.846104°  
16/03/23 03:37 PM GMT +05:30



**Mangaluru, Karnataka, India**  
VRFW+4CH, Hampankatta, Mangaluru, Karnataka 575003, India  
Lat 12.872732°  
Long 74.84613°  
16/03/23 03:36 PM GMT +05:30

 GPS Map Camera

# Postgraduate Library

## DEWANG MEHTA LIBRARY

*"We need roti, kapda, makaan, bandwidth and bijli."*  
Dewang Mehta



 GPS Ma



**Mangaluru, Karnataka, India**


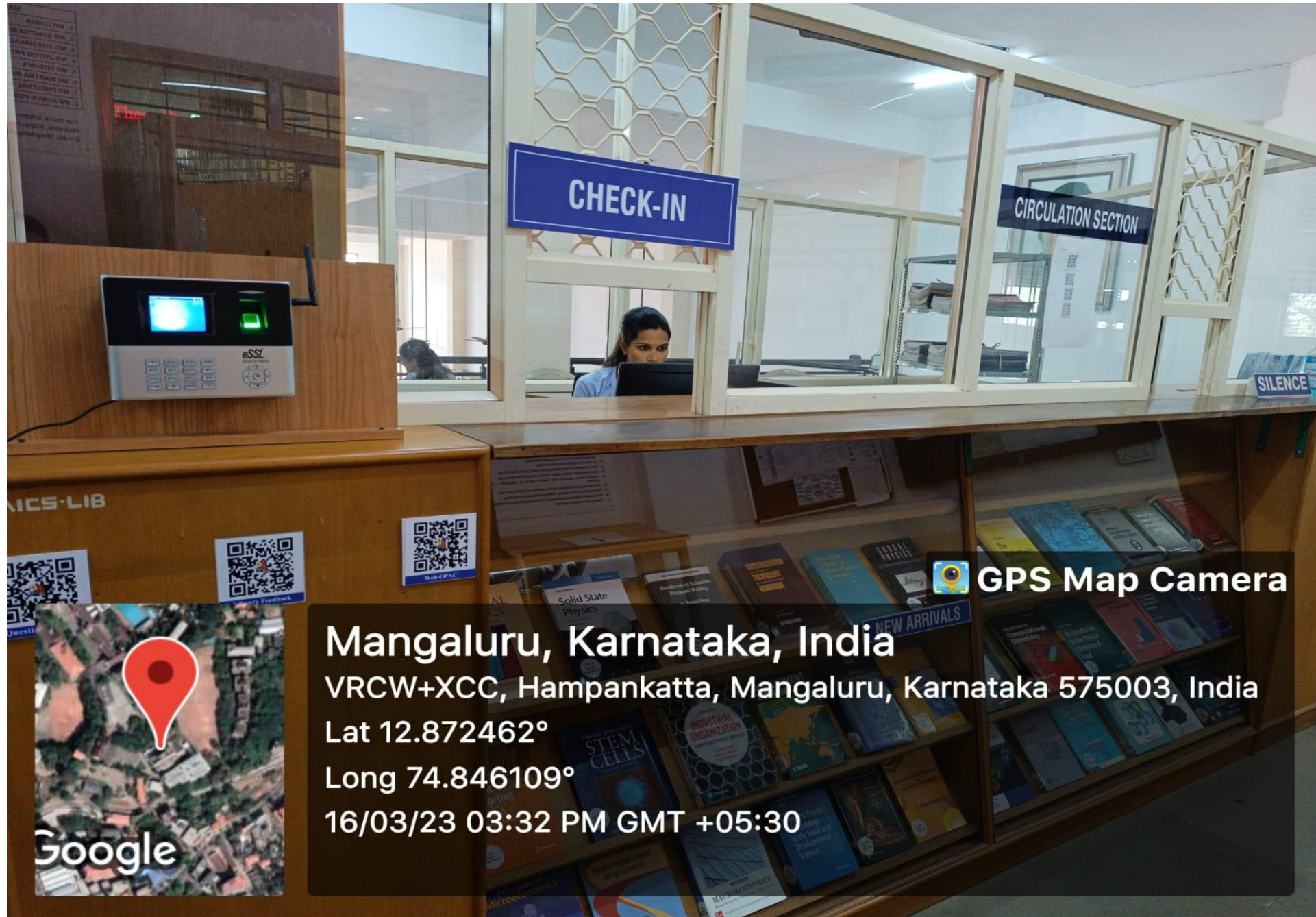
VRCW+XCC, Hampankatta, Mangaluru, Karnataka 575

Lat 12.872464°

Long 74.846101°

16/03/23 03:33 PM GMT +05:30

# Postgraduate Library



**Mangaluru, Karnataka, India**

VRCW+XCC, Hampankatta, Mangaluru, Karnataka 575003, India

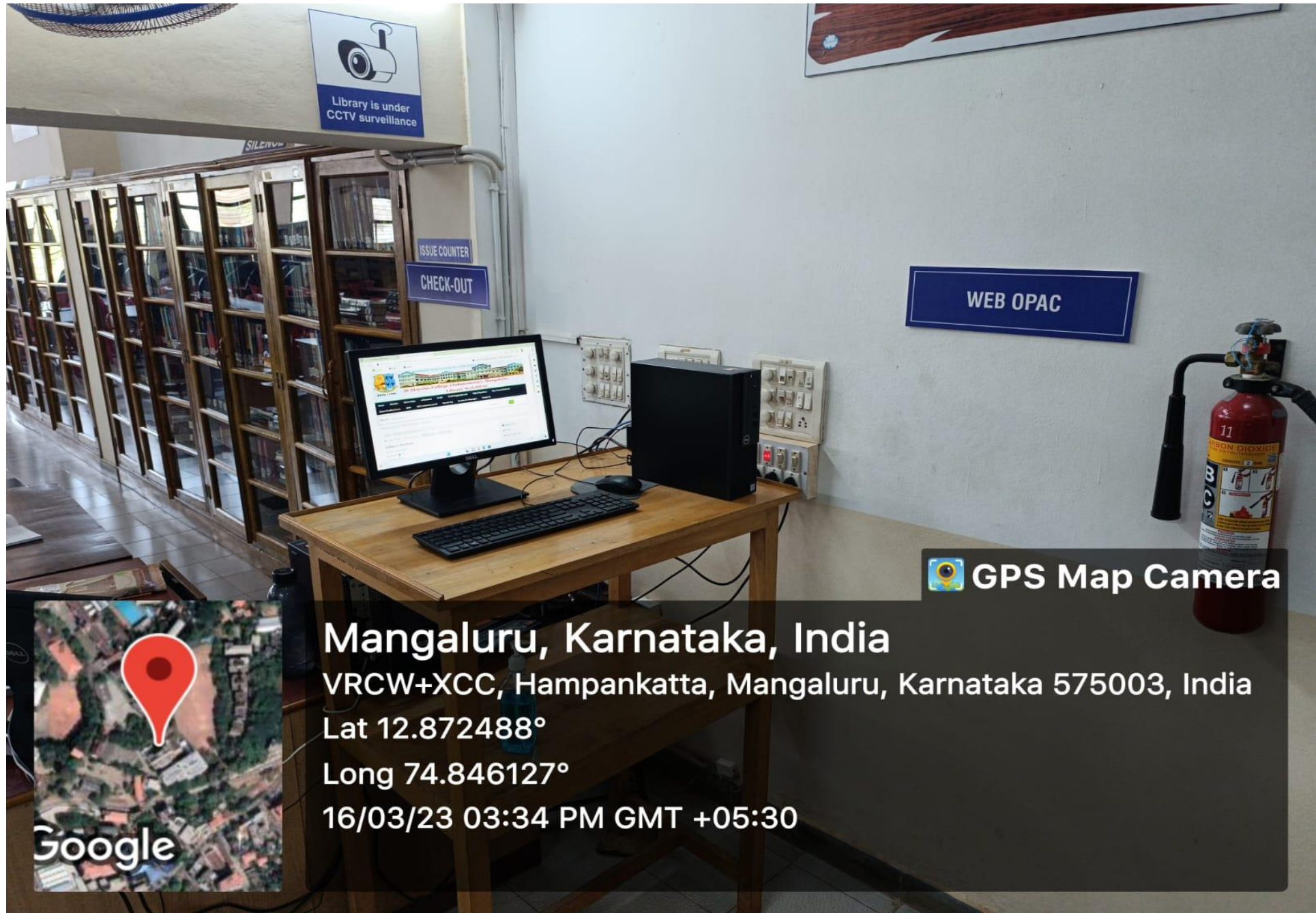
Lat 12.872462°

Long 74.846109°

16/03/23 03:32 PM GMT +05:30

 **GPS Map Camera**

# Postgraduate Library



 GPS Map Camera


**Mangaluru, Karnataka, India**

VRCW+XCC, Hampankatta, Mangaluru, Karnataka 575003, India

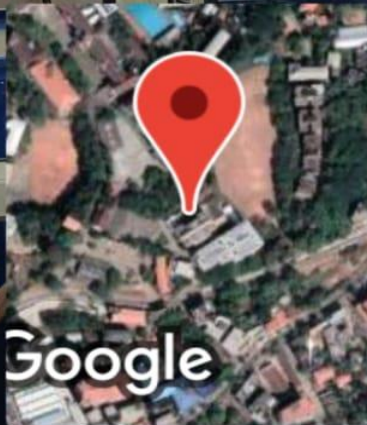
Lat 12.872488°

Long 74.846127°


16/03/23 03:34 PM GMT +05:30



# Postgraduate Library



Google

 GPS Map Camera

**Mangaluru, Karnataka, India**

VRCW+XCC, Hampankatta, Mangaluru, Karnataka 575003, India


Lat 12.87247°


Long 74.846093°

16/03/23 03:32 PM GMT +05:30

# Postgraduate Library



 GPS Map Camera



**Mangaluru, Karnataka, India**

VRCW+XCC, Hampankatta, Mangaluru, Karnataka 575003, India

Lat 12.872454°

Long 74.846103°

16/03/23 03:32 PM GMT +05:30