



St Aloysius College (Autonomous), Mangaluru

Criterion III: Research, Innovation and Extension

Metric No.: 3.3.1

Year: 2021-2022



GPS Map Camera



Mangalore, Karnataka, India

St Aloysius College Rd, Hampankatta, Mangalore, Karnataka 575003, India

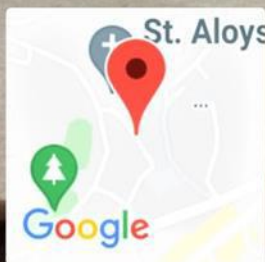
Lat 12.872201°

Long 74.845418°

01/10/21 10:13 AM



GPS Map Camera



Mangalore, Karnataka, India

St Aloysius College (Autonomous), Light House Hill, Mangalore, Karnataka 575003, India

Lat 12.87312°

Long 74.845741°

13/01/22 12:47 PM



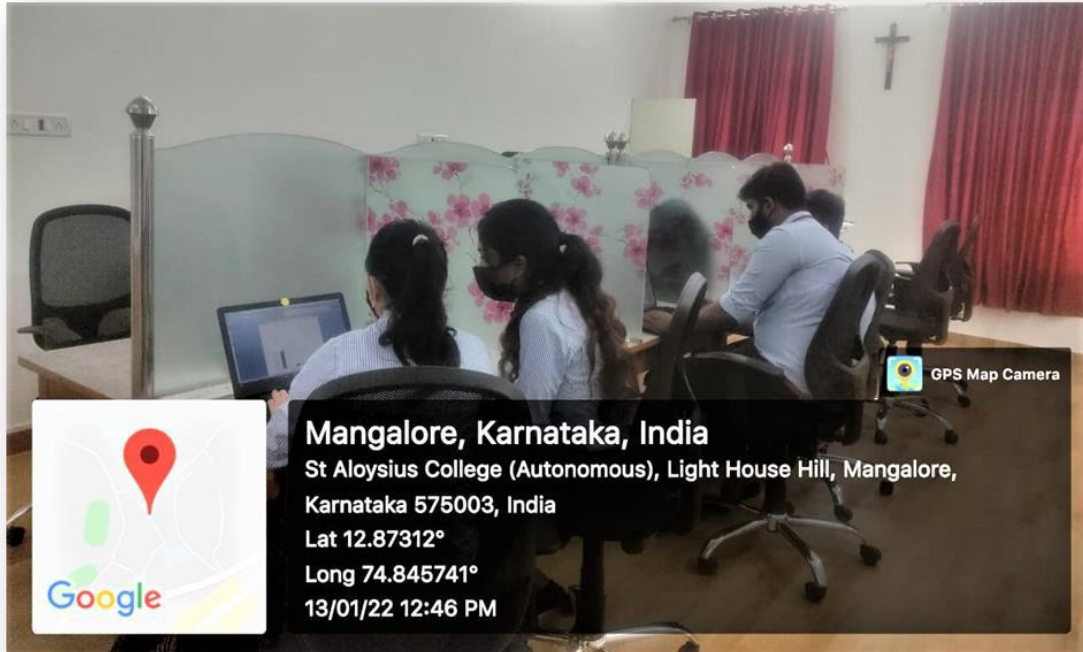


St Aloysius College (Autonomous), Mangaluru

Criterion III: Research, Innovation and Extension

Metric No.: 3.3.1

Year: 2021-2022



Mangalore, Karnataka, India

St Aloysius College (Autonomous), Light House Hill, Mangalore,
Karnataka 575003, India


Lat 12.87312°

Long 74.845741°

13/01/22 12:46 PM

GPS Map Camera

Incubation Centre at AIMIT



Kotekar, Karnataka, India

QVQ8+RG2, Beerli Derlakatte Rd, Kotekar,
Karnataka 575022, India

Lat 12.789467°

Long 74.866403°

30/06/22 03:24 PM

GPS Map Camera

